

**RECOMMENDATIONS OF THE CARLSBORG
COMMUNITY ADVISORY COUNCIL**
Infrastructure Funding for the Carlsborg Urban Growth Area

April, 2003



Prepared by:
Carlsborg Community Advisory Council
With Technical Assistance Provided by:
Clallam County Planning Division
223 East Fourth Street
Port Angeles, WA 98362-3098
(360)417-2358

Map 1

Sidewalk and Trails Proposed Facilities

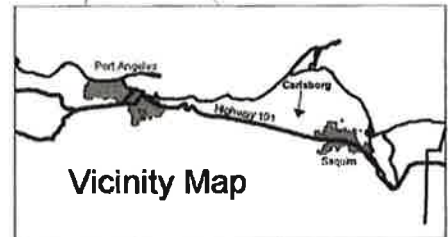
Legend

- Proposed Bicycle Route
- Existing Bus Stop
- Proposed Bike Storage
- Sidewalks - Curb & Gutter to be Added
- Sidewalks - Curb & Gutter Present
- County Road Plan
- Sidewalks - No Curb & Gutter
- Matriotti Creek Trail
- Sidewalks - Phased Upon Development
- Planting Strip Only - No Sidewalks
- Sidewalks with Planting Strip
- UGA Boundary
- Olympic Discovery Trail

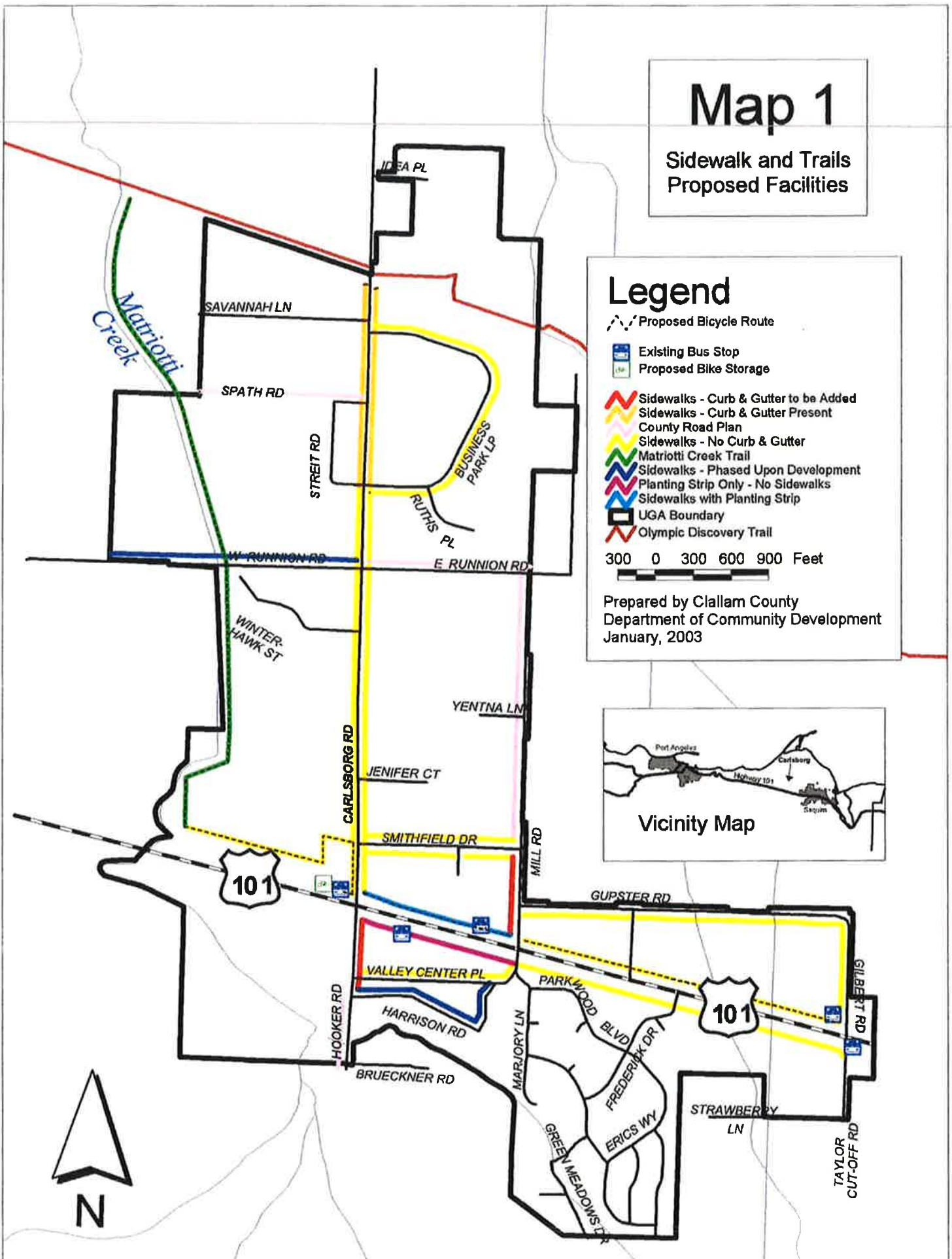
300 0 300 600 900 Feet



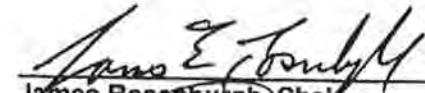
Prepared by Clallam County
Department of Community Development
January, 2003



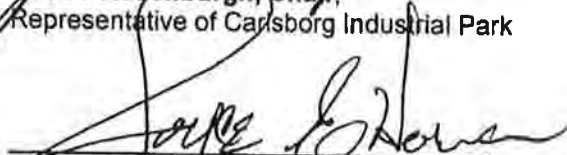
Vicinity Map




PASSED AND ADOPTED THIS 29th DAY OF April, 2003.
CARLSBORG COMMUNITY ADVISORY COUNCIL


James Rosenburgh, Chair,
Representative of Carlsborg Industrial Park


Mark Smith, Vice Chair,
Representative at Large


Joyce Horner, Representative of
Carlsborg Historic Village

(Position not Presently Filled)
Representative at
Large


Troy Jarmuth, Representative of UGA
Residents


Judith Duff, Representative of
Highway Corridor Business Owners


Jerry Walker, Representative of Parkwood
Manufactured Home Community